



COMPUTER SOFTWARE

ArgoNet Manager

ENHANCED INTERFACE WITH ARGOS VMS TRANSMITTERS

TO COMMUNICATE WITH ARGOS VMS
TRANSMITTERS



Use ArgoNet Manager

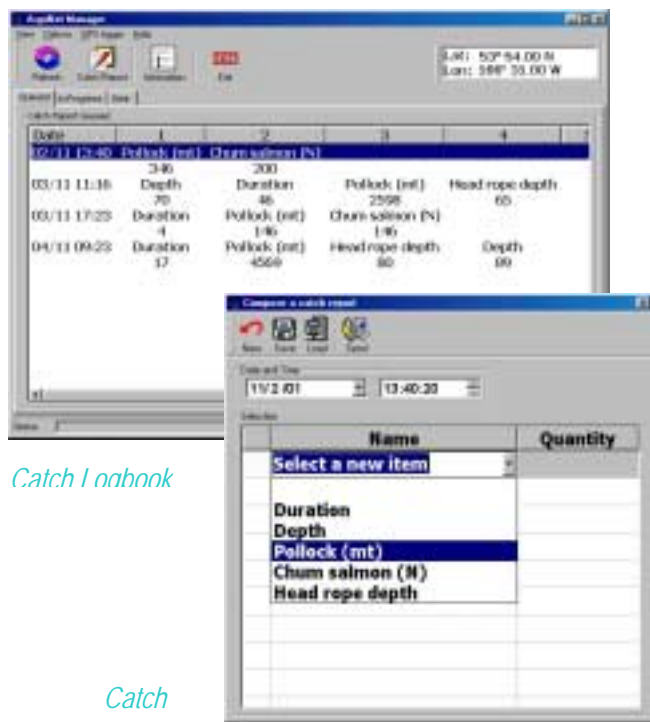
- To verify transmitter operation.
- To catch recording and reporting.
- To transmit catch reports, which includes fish species and quantities.
- To get Argos/GPS position readout and recording.
- To back-up GPS position recording and reporting.
- To email or fax data stored in your logbook.
- As an independent VMS back up.



NACLS

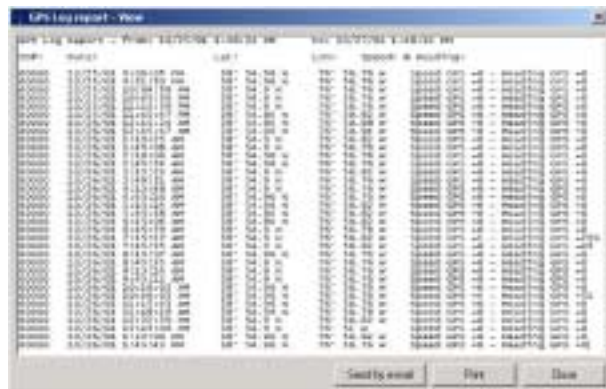
With ArgoNet Manager

- Communicate with the VMS transmitter.
- Get transmitter information:
 - ID number,
 - Real time speed and heading,
 - Latitude and longitude.
- Get transmitter status and operational modes
- Check VMS GPS location.



Catch Lookbook

Catch



GPS log

Storing/Sending Info

- Create, save, and load a catch report to send to VMS transmitter.
- Track messages while they are queued, in progress, and after they were sent to VMS transmitter.
- Create emailable/faxable catch reports and position logs

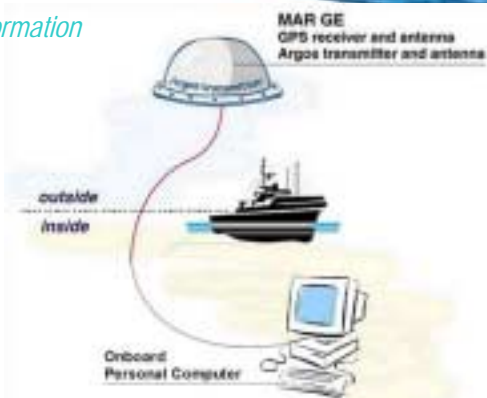
System Requirements: Argos VMS Transmitter (MAR-GE); PC: Pentium 200 MHz; Windows 95, 98, Me, NT, 2000; RAM: 64 Mb; Hard Drive: 20 Mb



NACLS



Transmitter Information



Accessing information

- Communicating with your Argos VMS transmitter has never been easier. ArgoNet Manager is a handy and easy-to-use tool to monitor your transmitter.
- ArgoNet Manager tells you what the GPS location of your transmitter is. You can easily compare it with your standard onboard GPS.
- ArgoNet Manager gives you all the information you need to verify your Argos transmitter is functioning properly.

Support

Any questions? Contact our technical support team at tech-support@nacls.com.